

Ward 2 Redistricting Taskforce

March 2, 2022 Update

for ANC 2F

Councilmember Brooke Pinto, Ward 2

There are multiple ways to contribute to the Redistricting effort:
Testify orally at Town Hall and March 14th

and/or

Submit written testimony / draft maps ~ viewable here:

<https://www.brookepintodc.com/anc-redistricting>

Meet the Taskforce!

**We are all volunteers based in Ward 2
and were appointed by Councilmember Brooke Pinto:**

- **ANC 2A:** Barbara Kahlow and James Harnett
- **ANC 2B:** Anthony Musa and Paul Cadario
- **ANC 2C:** Howard Marks
- **ANC 2D:** Donald Friedman and Kindy French
- **ANC 2E:** Eric Langenbacher and Monica Roache'
- **ANC 2F:** Austin Naughton (Chair) and Evelyn Boyd Simmons
- **ANC 6E:** Ankit Jain and Gretchen Wharton

Our Ward 2 neighbor appointed by Councilmember Anita Bonds:

- Robert Meehan (ANC 2B)

WARD 2 ANC REDISTRICTING TASKFORCE

THE WARD 2 ANC REDISTRICTING TASKFORCE WILL MEET AT 6:45 P.M.
THE PUBLIC CAN REGISTER TO VIEW AT
WWW.BROOKEPINTODC.COM/ANC-REDISTRICTING

- ✓ January 16th
- ✓ January 27th
- ✓ February 2nd
- ✓ February 8th
- February 17th
- February 23rd



March 1st
March 8th
March 14th
March 23rd
March 28th
March 31st



Join us!

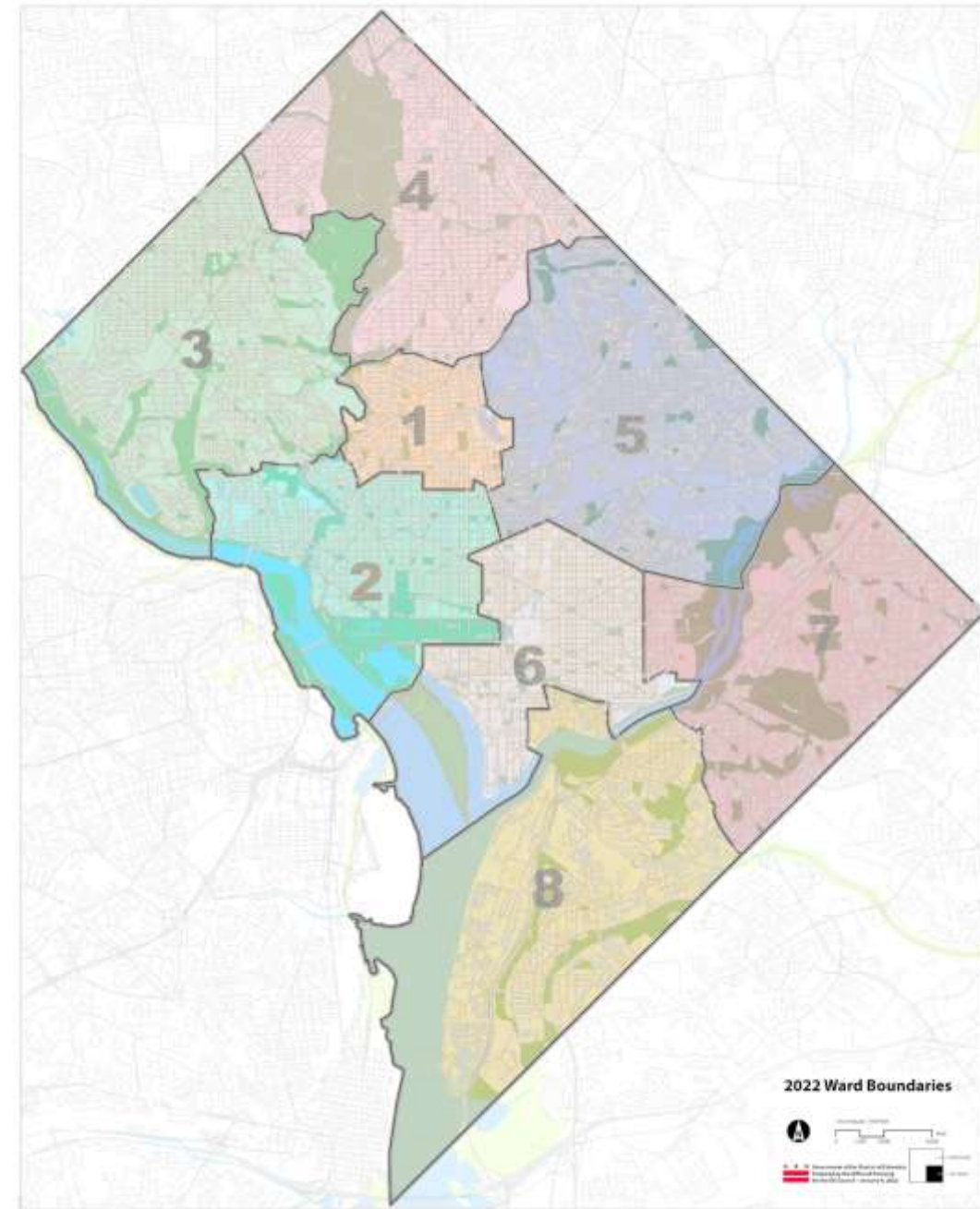
Each of the Taskforce meetings
are online and
open to the public.

At the first Town Hall,
member attendees could
give up to 3 minutes
of verbal testimony.

Our 2nd Town Hall
will be on March 14th

DC Council Timeline

- December 2021:** Ward boundaries approved by Council
- January 2022:** Taskforces started meeting
- April 1, 2022:** Taskforce reports due to Council
- April 2022:** Council hearings on ANC/SMD boundaries
- Spring 2022:** Council Redistricting subcommittee vote
- June 2022:** Full Council vote



Key Terms

Ward 2 has the following ANCs:

- 2A (Foggy Bottom / West End)
- 2B (Dupont Circle)
- 2C (Downtown DC / Chinatown / Penn Quarter)
- 2D (Sheridan Circle / Kalorama)
- 2E (Georgetown / Burleith / Hillandale)
- 2F (Logan Circle)
- 2G (Shaw, several SMDs from ANC 6E)

Single Member Districts = SMDs

Advisory Neighborhood Commissions = ANCs

Commissioner = Leader elected by SMD neighbors

Example: ANC 2F has 8 SMDs, each with 1 Commissioner



Guiding Principles

Imperatives for the work of Redistricting Taskforces Process...

- Meetings open to public
- Use 2020 Census total population data
- Do not dilute "the voting strength of minority citizens"

Strive for...

- Keeping Census Blocks together and ANCs within 1 ward
- Creating SMDs of 1,900 to 2,100 residents
- Meeting the expectations described in DC Code ~ many details outlined here:
<https://www.elissasilverman.com/redistricting>

Draft Maps for Public Viewing Here:
<https://www.brookepintodc.com/anc-redistricting>

Go to *Maps & Comments Submitted by the Public*

**At the March 1st ANC 6E meeting,
the following 3 draft maps were presented as a possible ANC 2G:**

- Map 1: 6 SMDs (submitted by ANC 6E Commissioner)
- Map 2: 6 SMDs (submitted by Taskforce Member & Community Member)
- Map 3: 6 SMDs (submitted by ANC 6E Commissioner)

Draft Maps for Public Viewing Here:
<https://www.brookepintodc.com/anc-redistricting>

Go to *Maps & Comments Submitted by the Public*

Some Sample Rationales shared by creators of the 3 draft maps:

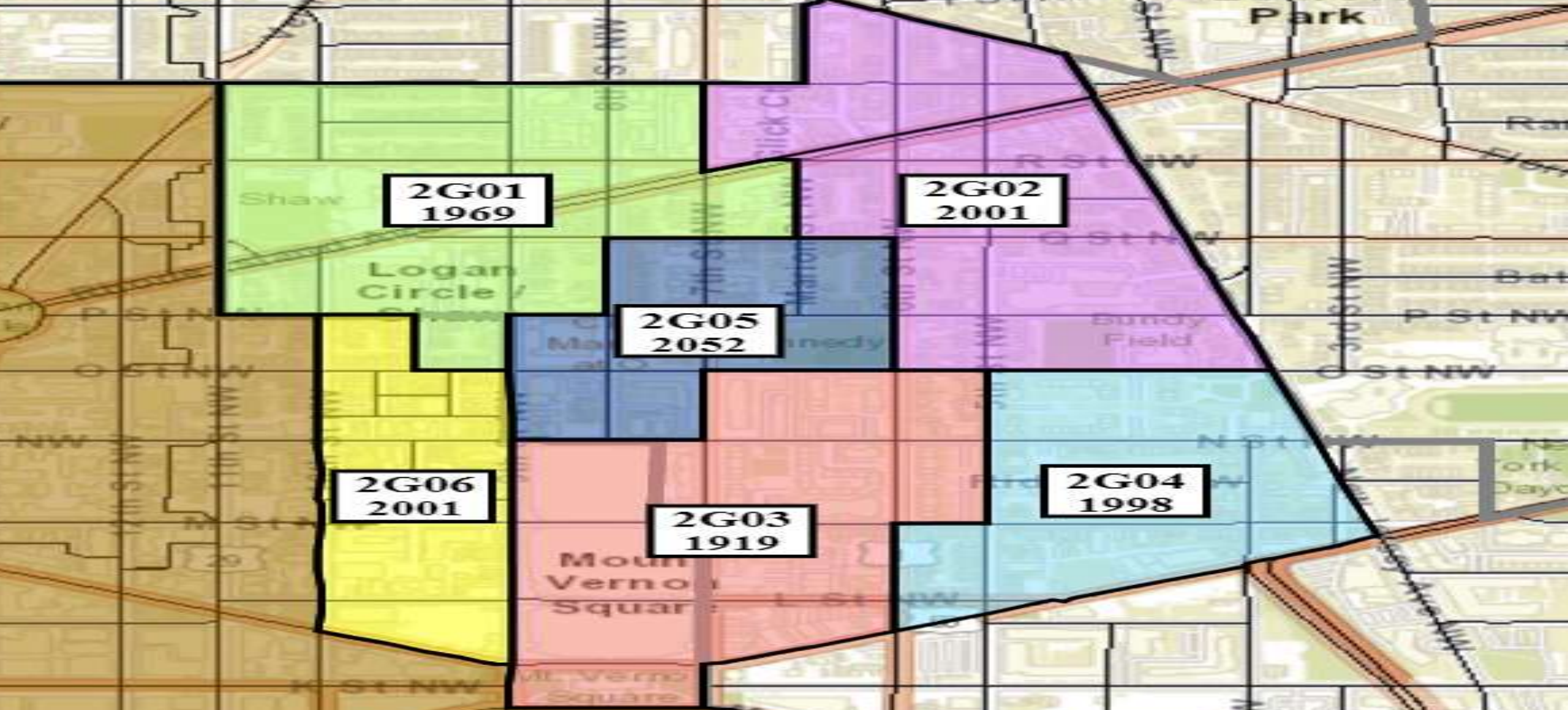
- Contiguous / Compact and Target 3 to 8 SMDs per ANC
- Compact / distinct communities (avoid crossing major commercial corridors) of 1900 to 2100 residents
- ANC/SMDs that allow Shaw residents to determine the neighborhood's commercial activities, development, District services, and recreational opportunities.
- Balanced populations by quantity (1900 – 2100 people per SMD)
- Reflecting demographics (SMDs that contain both affordable and market rate housing)
- Both sides of 9th Street NW commercial corridor in the same ANC for the first time
- Public safety concerns addressed within Third Police District (except for 1 block)
- Balance the workload of Commissioners and duration of ANC meetings
















Draft Maps for Public Viewing Here:
<https://www.brookepintodc.com/anc-redistricting>

Go to *Maps & Comments Submitted by the Public*

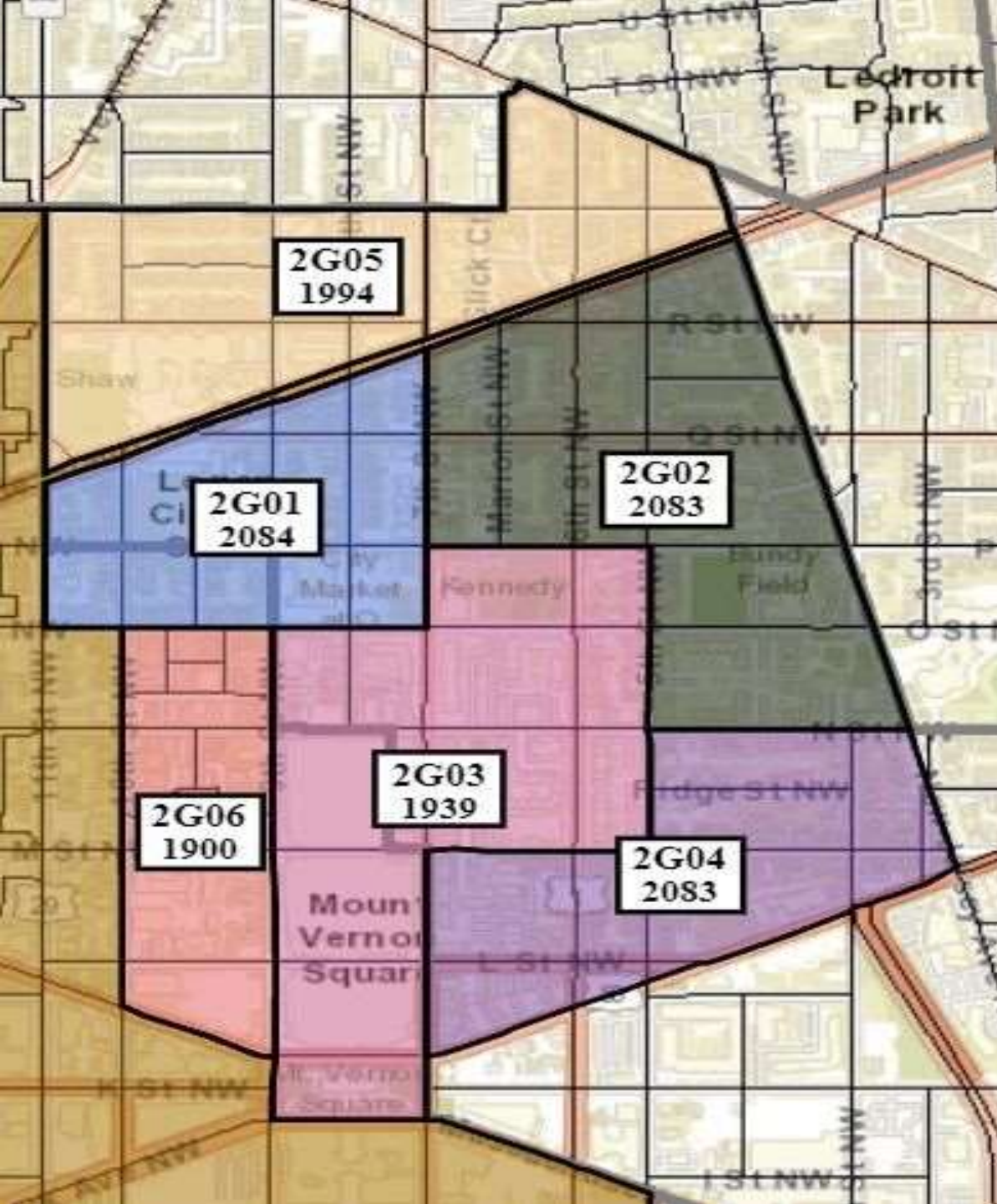
Some Sample Rationales shared by creators of the 3 draft maps:

- Re-uniting Shaw neighborhoods (including Blagden Alley - Naylor Court Historic District, Mount Vernon Square Historic District, and Truxton Circle)
- Unite neighborhood north of Rhode Island Avenue NW in its own SMD
- Joining McCullough Terrace apartments, DC Convention Center, Mount Vernon Square in same ANC
- 1 SMD with DC Convention Center (Events DC), adjacent hotel, Mount Vernon Square (Carnegie Library)
- Both sides of 9th Street NW commercial corridor in the same ANC for the first time
- Proposing 1 cross-ward SMD that would include part of Ward 5 (192 residents of SMD 6E04 who have been recently redistricted from ANC 6E to Ward 5)



2G01				1,969	1,624	324	674	854	14	71	3	199	154
2G02				2,001	1,807	162	1,166	458	7	122	1	65	182
2G03				1,919	1,534	170	218	1,253	11	236	0	109	92
2G04				1,998	1,839	184	1,050	550	10	173	0	65	150
2G05				2,052	1,821	156	1,121	635	3	111	0	45	137

Shaw ANC Demographics



Shaw ANC Demographics – Six SMD Redistricted Population

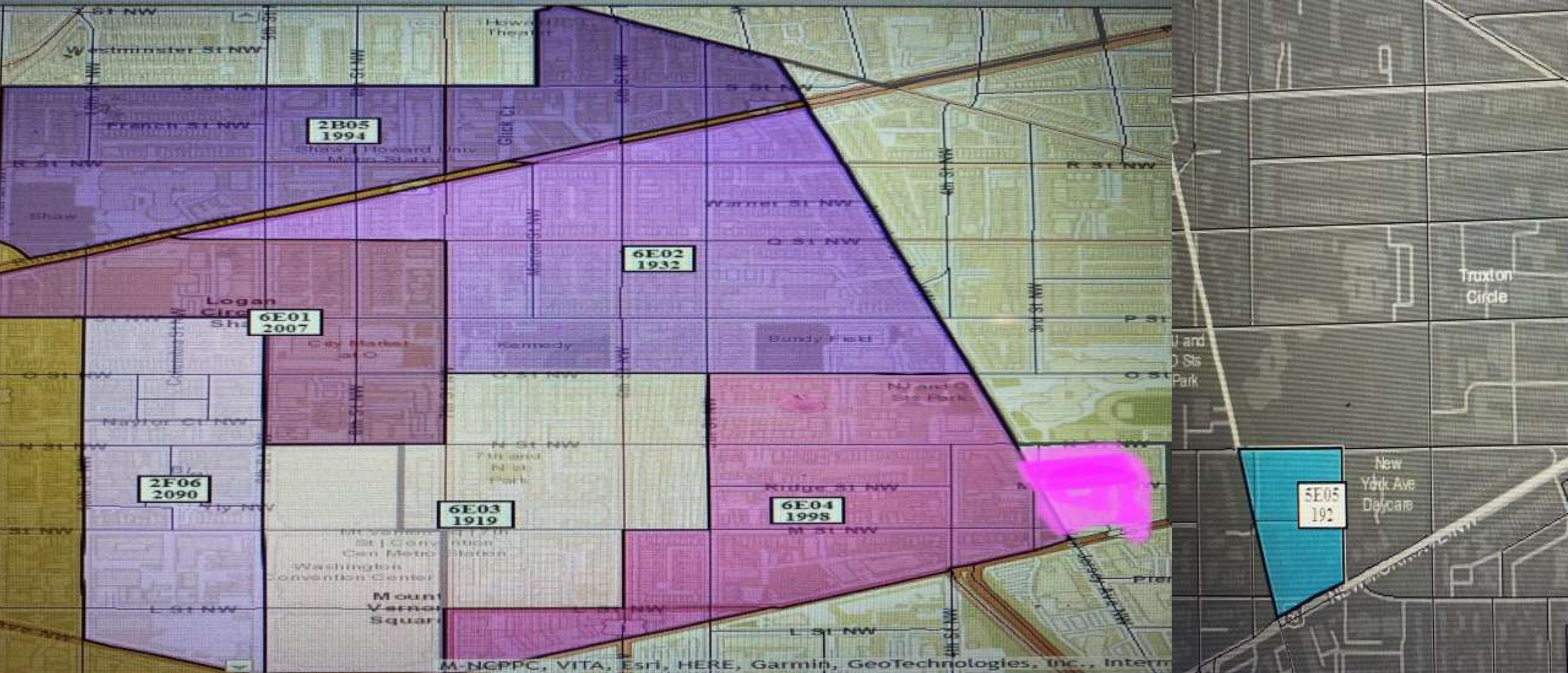
SMD	Total Population	Total Hispanic	White		Black		Asian		Other	
			Total	Percent	Total	Percent	Total	Percent	Total	Percent
2G01	2,084	157	1,366	66	376	18	135	6	207	9
2G02	2,083	142	973	47	808	39	105	5	197	9
2G03	1,939	184	278	14	1,184	61	256	13	221	11
2G04	2,083	193	1,076	52	590	28	173	8	244	12
2G05	1,994	338	700	35	830	41	60	3	404	20
2G06	1,900	368	1,179	62	155	8	162	9	404	21

Shaw ANC Demographics – Census 2020 Population

SMD	Total Population	Total Hispanic	White		Black		Asian		Other	
			Total	Percent	Total	Percent	Total	Percent	Total	Percent
6E01	3,225	423	1,521	47	1,087	34	133	4	484	15
6E02	2,327	192	1,335	57	559	24	138	6	295	13
6E03	1,840	175	226	12	1,157	63	252	14	205	11
6E04	*2,458	202	1,085	44	938	38	178	7	257	10

*Original 6E04 Population 2,650, mapping tool subtracted 192 people that went to Ward 5

Source: DC Redistricting Mapping Tool



SMD	Total Population	Total 18	Total HISP	G_WHITE	G_BLACK	G_AIAN	G_ASIAN	G_HIP	G_OTHER	G_TWO OR MORE
2G 05	1,994	1633	338	700	830	8	60	2	203	191
2F 06	2090	1925	384	1316	173	12	180	0	200	209
6E 01	2007	1776	151	1120	586	6	124	1	44	126
6E 02	1932	1764	149	1079	522	9	108	1	61	152
6E 03	1919	1534	170	218	1253	11	236	0	109	92
6E 04	2190	2009	202	1137	615	11	183	1	71	172

Draft Maps for Public Viewing Here:
<https://www.brookepintodc.com/anc-redistricting>

Go to *Maps & Comments Submitted by the Public*

The following 2 draft maps focus on possible changes for ANC 2B (Dupont Circle):

- Map 1: 10 SMDs (submitted by Community Member)
- Map 2: 9 SMDs (submitted by Taskforce Member)

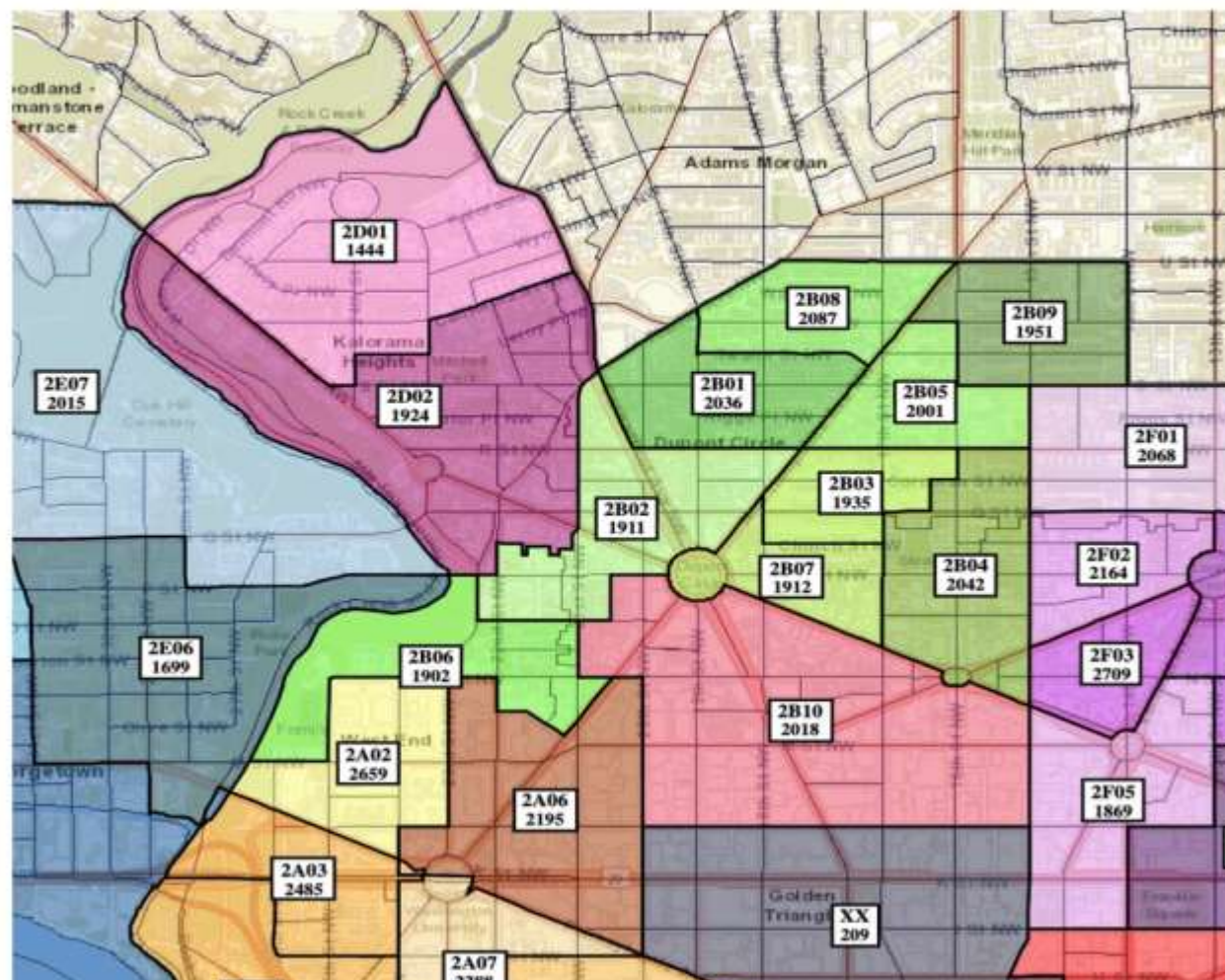
How might changes made to adjacent ANC borders impact ANC 2F?

- ANC 2B and 2F both have SMDs with populations greater than 2100 residents
- For example, 2F03 and 2B05 each have 2,709 residents
- 2B07 has 2484 residents
- 2B09 has 2596 residents
- Such Census data can be found here: <https://planning.dc.gov/anc-smd-redistricting-data-maps>

Draft Maps for Public Viewing Here:

<https://www.brookepintodc.com/anc-redistricting>

02-16-2022 Map Scenario 3c : Adjustments to 2D & 2B



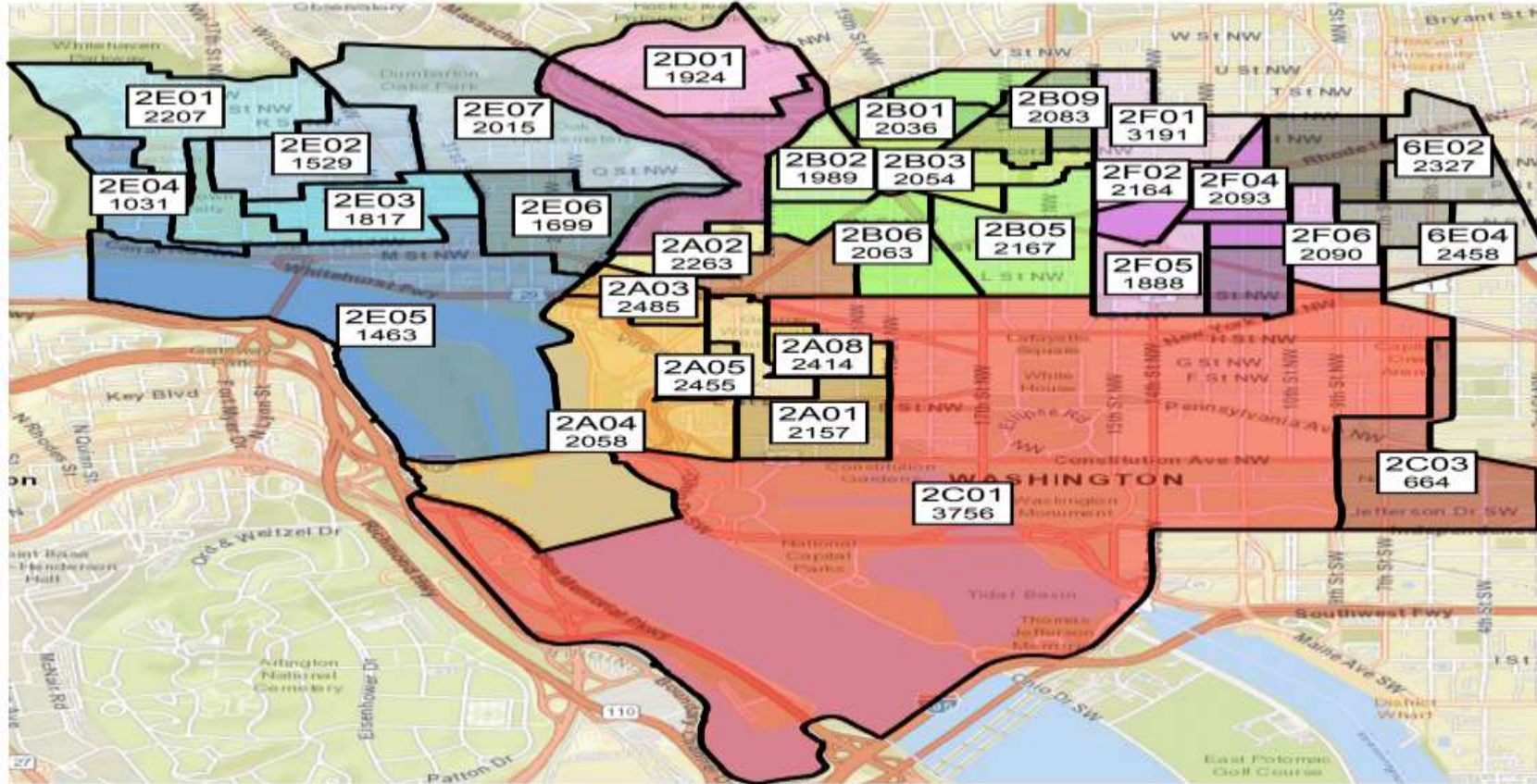
District	Color	Hide	Lock	TOTAL	TOTAL18	TOTALHISP	Q_WHITE	Q_BLACK	Q_AIAN	Q_ASIAN	Q_HPI	Q_OTHER	Q_TWOWMORE
2B01				2,036	1,963	207	1,532	93	3	144	1	53	210
2B02				1,911	1,821	175	1,363	197	2	138	0	50	161
2B03				1,935	1,795	171	1,515	60	3	137	1	48	171
2B04				2,042	1,906	240	1,412	138	9	194	5	74	210
2B05				2,001	1,914	182	1,471	106	6	171	0	52	195
2B06				1,902	1,812	158	1,361	97	2	211	0	42	189
2B07				1,912	1,843	190	1,167	295	5	237	1	29	168
2B08				2,087	2,003	173	1,642	73	5	168	0	19	180
2B09				1,931	1,831	170	1,412	215	8	122	3	55	136
2B10				2,018	1,952	287	1,228	141	5	348	0	116	180
XX				209	190	32	131	13	1	18	0	11	35
2D01				1,444	1,318	135	1,100	47	0	133	0	37	127
2D02				1,924	1,777	185	1,350	114	3	216	2	53	186

NOTES:

This map (1) adds an additional SMD to ANC2B, 2B10, to balance the population; and (2) adjusts the abutting boundaries of ANC2B & ANC2D to increase the current population of ANC2D. The gray area marked "XX" is excluded from ANC2B and unassigned.

Within these ANC boundary perimeters, the SMD boundaries can be adjusted to consider neighborhood nuances & concerns.

2022.02.24 - 2B (9 SMDs)



District	Color	Hide	Lock	TOTAL	TOTAL18	TOTALHISP	G_WHITE	G_BLACK	G_AIAN	G_ASIAN	G_HPI	G_OTHER	G_TWOORMC
2B01		<input type="checkbox"/>	<input type="checkbox"/>	2,036	1,963	207	1,532	93	3	144	1	53	210
2B02		<input type="checkbox"/>	<input type="checkbox"/>	1,989	1,887	196	1,327	257	2	169	0	56	178
2B03		<input type="checkbox"/>	<input type="checkbox"/>	2,054	1,990	212	1,336	254	4	244	1	43	172
2B04		<input type="checkbox"/>	<input type="checkbox"/>	2,087	1,924	208	1,556	106	8	141	1	66	209
2B05		<input type="checkbox"/>	<input type="checkbox"/>	2,167	2,080	306	1,317	158	7	381	1	111	192
2B06		<input type="checkbox"/>	<input type="checkbox"/>	2,063	1,962	209	1,448	118	4	234	0	67	192
2B07		<input type="checkbox"/>	<input type="checkbox"/>	2,078	1,947	192	1,555	85	5	151	4	70	208
2B08		<input type="checkbox"/>	<input type="checkbox"/>	2,087	2,003	173	1,642	73	5	168	0	19	180
2B09		<input type="checkbox"/>	<input type="checkbox"/>	2,083	1,975	183	1,543	124	5	185	2	46	178

Draft Maps for Public Viewing Here:
<https://www.brookepintodc.com/anc-redistricting>

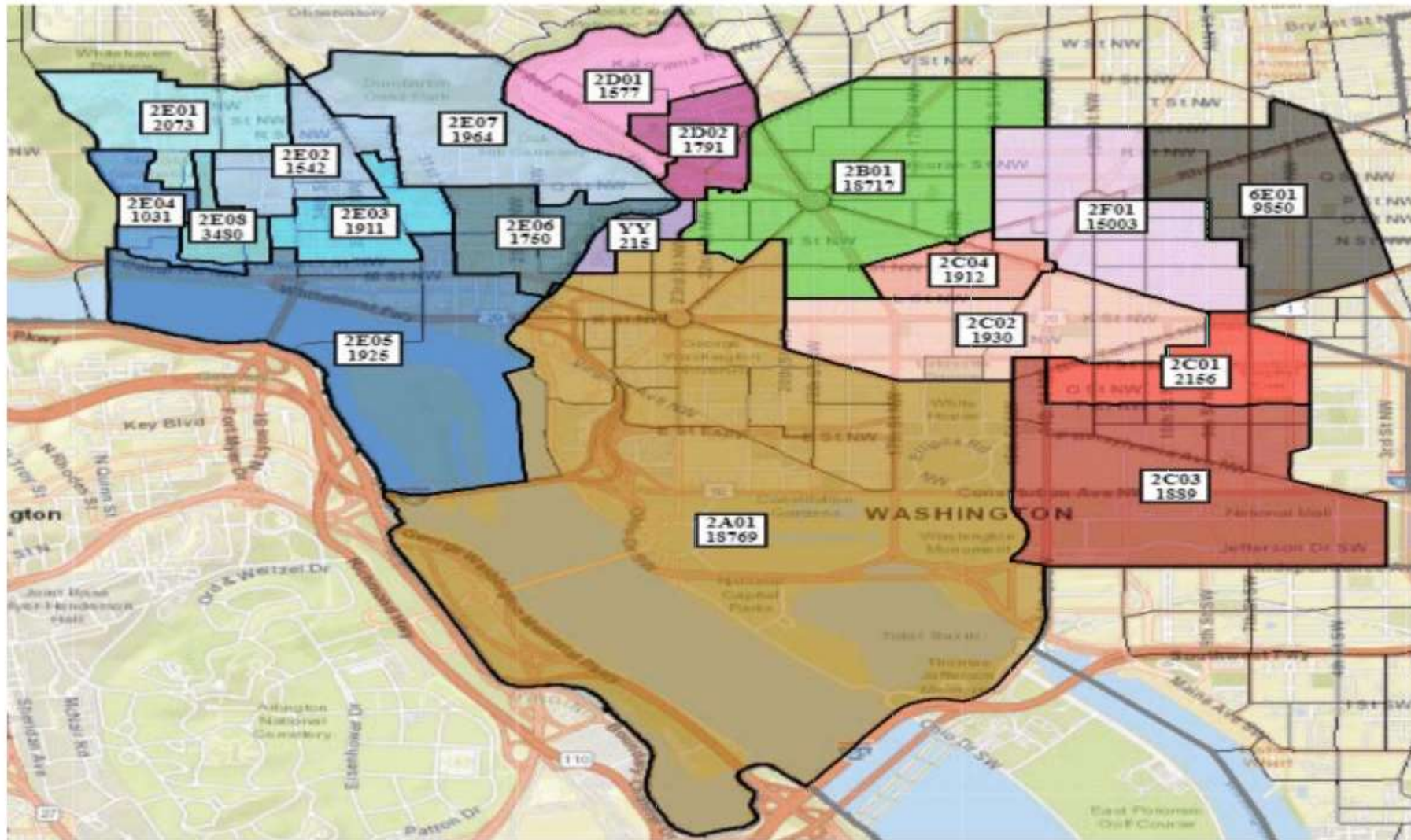
Go to *Maps & Comments Submitted by the Public*

The next draft map is a result of meetings with Taskforce members representing:

- ANC 2C (Downtown/ Chinatown/ Penn Quarter)
- ANC 2D (Sheridan Circle/ Kalorama)
- ANC 2E (Georgetown/ Burleith/ Hillandale)

How might changes made to adjacent ANC borders impact ANC 2F?

- ANC 2C lost 1 of 3 SMDs (2C02)
- An area east of Chinatown has been redistricted to Ward 6
- 2C01 now has 2690 residents and 2C03 has 1960 residents
- Desire to grow beyond 2 SMDs / Commissioners
- Expand west and north toward Farragut Square and Scott Circle
- Dense residential buildings amid commercial areas
- Potential to add 1 or 2 SMDs to ANC 2C
- Early discussion on Taskforce about collaborating with Shaw ANC that is also growing in population



2013 ANC boundaries with new proposed ANC/SMD boundaries for 2C, 2D, and 2E.

Note: 2E includes proposed split census blocks between E01/02, 2E01/03, 2E04/05, and 2E03/08

Note: YY represents the previously split census block holding Francis Stevens and Francis Field.

Draft Maps for Public Viewing Here:
<https://www.brookepintodc.com/anc-redistricting>

Go to *Maps & Comments Submitted by the Public*

Next Steps:

Small-group map-drafting sessions with Taskforce representatives:

- ANC 2G: Thursday, March 3rd
- ANC 2F: To Be Determined
- ANC 2A: Monday, March 7th
- ANC 2B: To Be Determined

Other Events:

- Presentation at Dupont Circle Citizens Association Meeting: March 7th at 7:30 PM
- **Community feedback session on March 8th at 5:30 PM**
- Next Ward 2 Redistricting Taskforce meeting on March 8th at 6:45 PM
- Presentation at ANC 2B meeting on March 9th (timing TBD)
- ANC 2A Special Meeting about Redistricting on March 10th at 6:30 PM
- Ward 2 Redistricting Taskforce Town Hall on March 14th
- Taskforce Report due to DC Council by April 1st (no kidding!)

Next Steps

~~~~~

# Q&A

~~~~~

Thank You!

- **Please send written testimony and/or draft maps to:** vcasarrubias@dccouncil.us
- **Learn more about DC Redistricting here:**
<http://www.elissasilverman.com/redistricting>
- **Ward 2 Redistricting Resources here – including map-drafting information:**
<https://www.brookepintodc.com/anc-redistricting>
- **Please respond to survey (link in chat):**
<https://forms.gle/H2HiUYDRJihWvswAA>